

Bogus callers

We do not do private work. If anyone offers to do private work please contact Surrey Trading Standards on 0845 404 05 06 or visit www.surrey.gov.uk/stopcoldcallers

Who is doing this work?

The council's contractor Kier will be carrying out these works on our behalf.

Contact us



www.surreycc.gov.uk/highways



0300 200 1003 (Monday to Friday 9am to 5pm)





Contact Centre, County Hall, Penrhyn Road,
Kingston upon Thames, Surrey KT1 2DN

Customer feedback

Your feedback on how these works are carried out will help us to continue to improve. You can do this by filling out the enclosed freepost feedback form using reference number WCT – ChapelLane

We apologise for any delays this work causes and thank you for your cooperation and patience.



IMPROVING SAFETY ON SURREY'S ROADS

Advance warning
Drainage Investigation Works:
**Chapel Lane / Dorking Road /
Polesden Road, Bookham**
Monday 7 January 2019
For approx. 5 Weeks

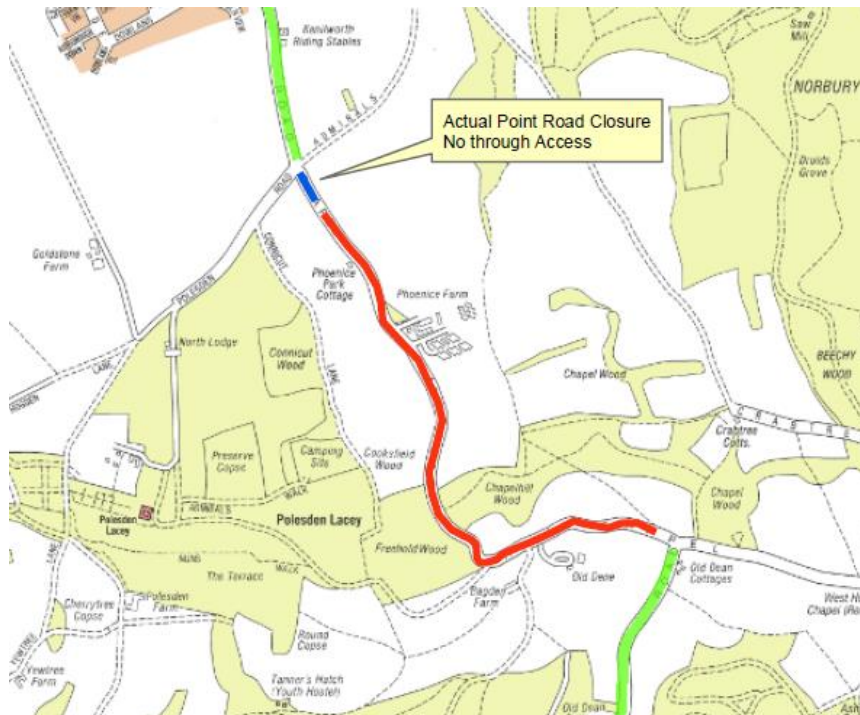
Start date:
Monday 7 January 2019

Duration:
For approx. 5 Weeks
24 Hour Road Closure - Chapel Lane
Traffic lights - Dorking Road

Please look out for advance warning signs on site for any date changes or check www.roadworks.org and @MoleValleyLC on Twitter.

What we are doing

- We are installing a new drainage system to help reduce flooding on Dorking Road, Bookham.
- The works are expected to take five weeks to complete.



Road Closure: 

Information for residents and businesses

Chapel Lane will be closed at the junction with Polesden Road and there will be no through access for the duration of these drainage improvement works.

Chapel Lane will be open from the junction with Ranmore Common Road up to where we are working for residents and businesses.

Dorking road will have traffic lights during the work at the junction with Chapel Road.

We will make sure you can get to and from your house or business when it is safe to do so. Please talk to a member of our staff on site if you need help – talking to our staff can solve most issues.

The blue line on the map opposite indicates the area we will be working and where the road will be closed for through access.

The red line indicates the area where there will be access for residents and businesses from one end of the road.

Delays in work

Our work is sometimes delayed by bad weather. We will keep you updated on any changes via the advance warning signs.

Noise

There will be some noise but we will try to keep this to a minimum.

If one of our signs has been left behind, please help us by reporting it - www.RemoveThisSign.com